

APPROVAL OF WATER & SEWER SYSTEM
CERTIFICATION OF POSTED BOND

Water & Sewer Superintendent _____

CITY COUNCIL APPROVAL

Date: _____

Mayor: _____

Attest-City Clerk: _____

PLANNING COMMISSION APPROVAL

Date: _____

Chairman: _____

Secretary: _____

ALLOTTERS

STATE OF ARKANSAS
COUNTY OF CRAWFORD

Sworn and subscribed before me this _____ day of _____, 1990.

Notary Public _____

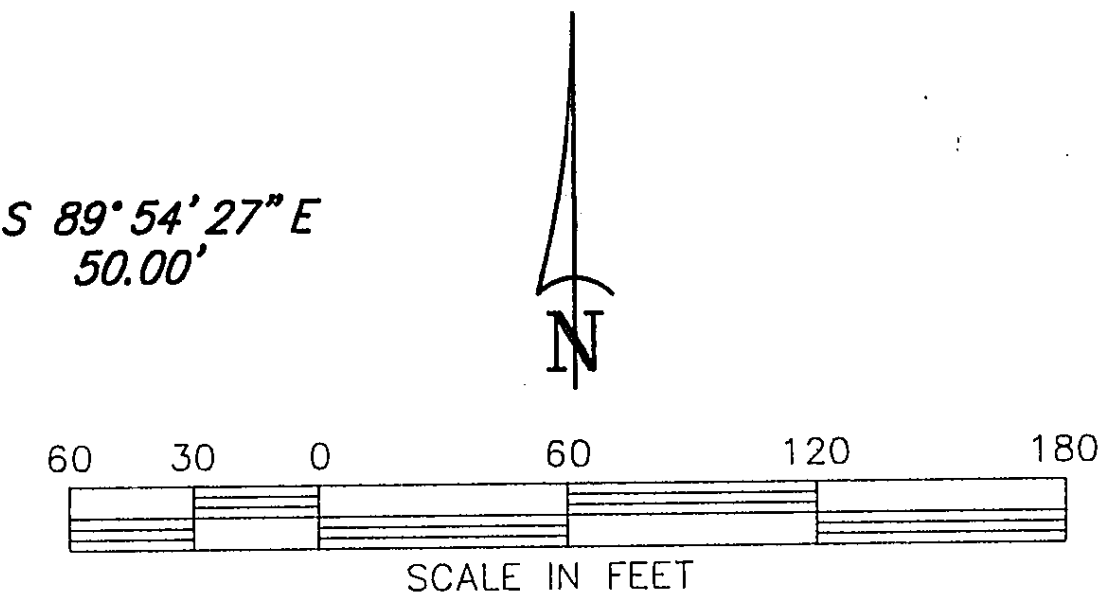
My Commission Expires _____

FILED FOR RECORD

This _____ day of _____, 1990 at _____ O'Clock

____.m. Circuit Clerk and Ex-Officio Recorder.

By: _____





NOTES:

- All lot returns have a 25' radii.
- All numbers in parenthesis (409) are street addresses.

This plat filed for the purpose of platting for record Lots 23 through 40, streets, rights-of-way, easements are hereby dedicated to the public.

LOMR. DATED 6-13-95
PANEL 170E of P.L.R.M 8-5-91
CASE # 94-06-360P
Carl Dines

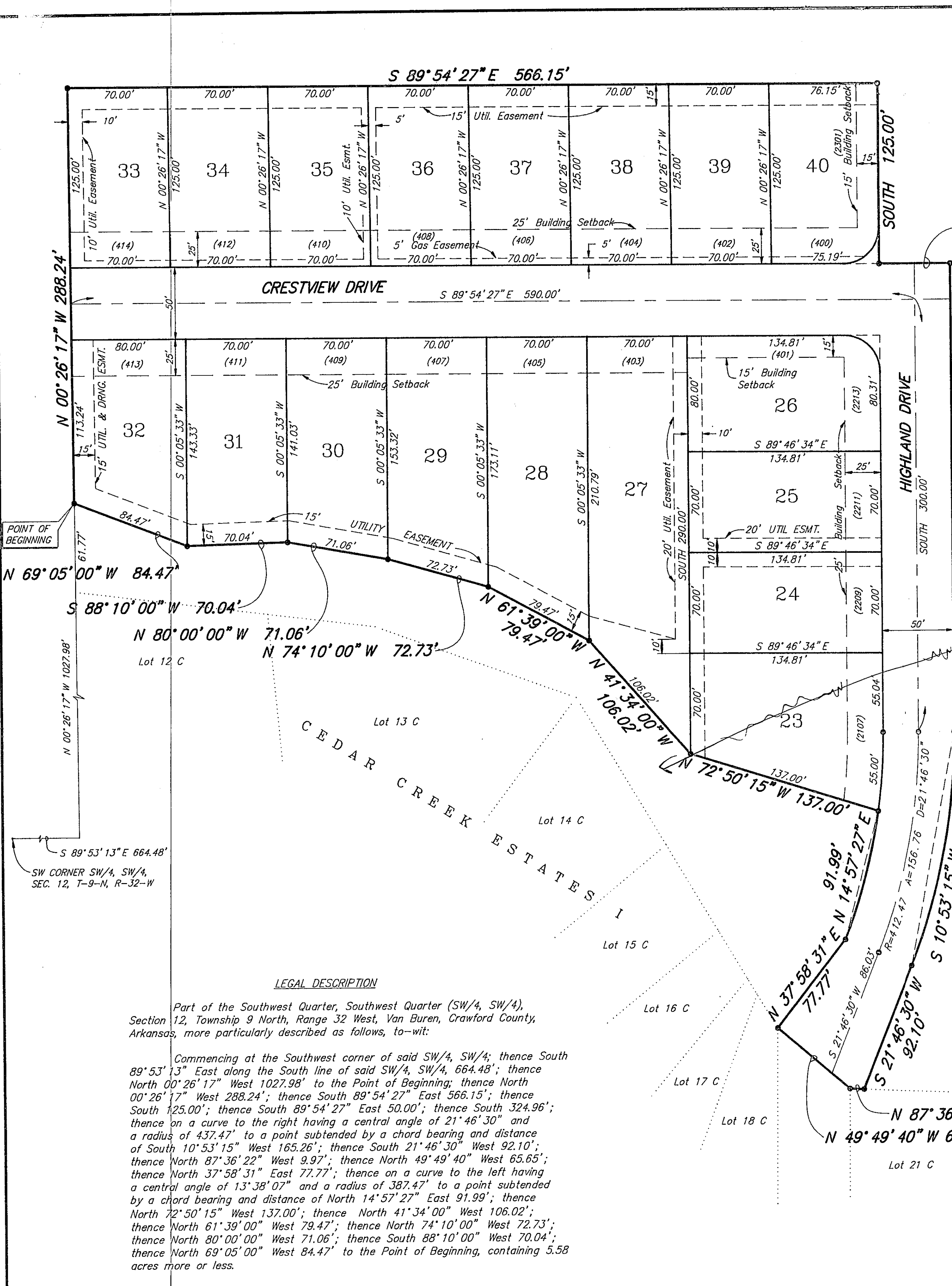


CEDAR CREEK ESTATES II
Lots 23 thru 40

An Addition To The City Of Van Buren, Arkansas
Being Part Of The South Half, Southwest Quarter,
Section 12, T-9-N, R-32-W, Van Buren, Crawford
County, Arkansas

Scale: 1"=60'

Date: April, 1990



HAWKINS-WEIR ENGINEERS, INC
Engineers - Surveyors - Consultants
411 Fayetteville Road
Van Buren, Arkansas 72956 (501) 474-1227

MAY 29 1990

JOB NO. VB-89-93